THIS DRAWING IS THE PROPERTY OF AECOM, AND IS NOT TO BE REPRODUCED OR COPIED IN WHOLE OR IN PART. IT IS ONLY TO BE USED FOR THE PROJECT AND SITE SPECIFICALLY IDENTIFIED HEREIN AND IS NOT TO BE USED ON ANY OTHER PROJECT.

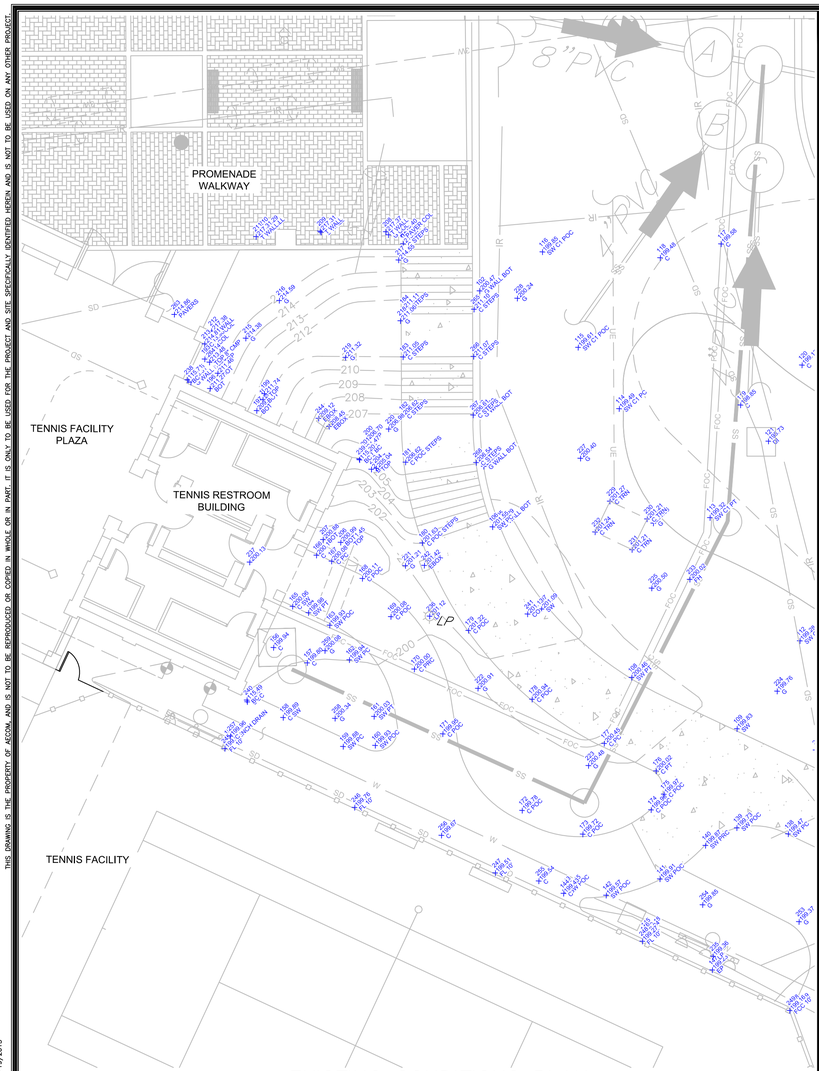

EXISTING CONDITIONS PLAN
SCALE: 1"=10'

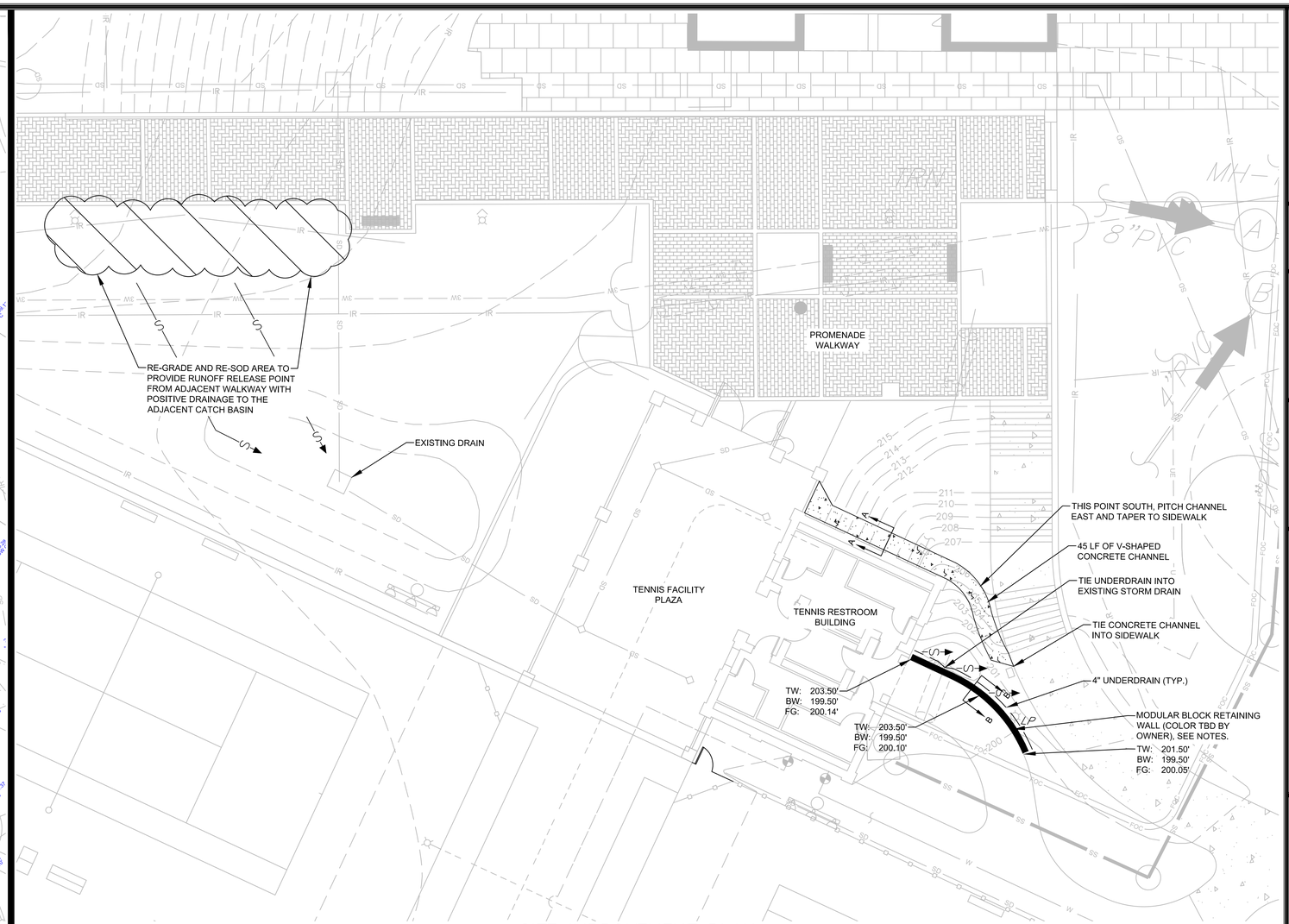

SITE IMPROVEMENT PLAN
SCALE: 1"=10'

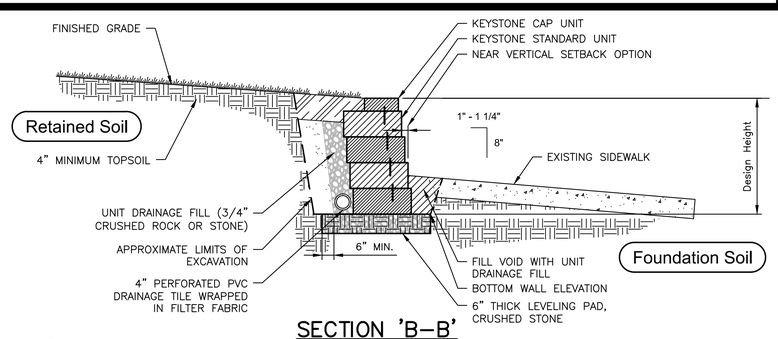

SECTION 'B–B'
SCALE: NONE

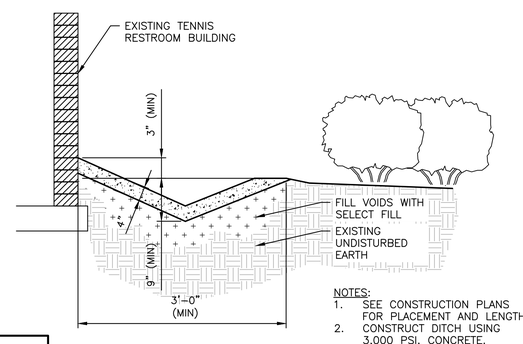

NOTES:
1. SEE CONSTRUCTION PLANS FOR PLACEMENT AND LENGTH
2. CONSTRUCT DITCH USING 3,000 PSI. CONCRETE.

SECTION 'A–A'
SCALE: NONE

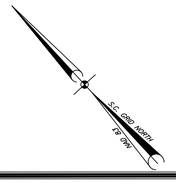

3 DAYS BEFORE DIGGING IN SOUTH CAROLINA

South Carolina 811 Call 811 Before you Dig

PALMETTO UTILITY PROTECTION SERVICE, INC. (PUPS)

ALL UTILITIES MAY NOT BE A MEMBER OF PUPS, COORDINATE WITH LOCAL UTILITY COMPANIES FOR MARKING OF THEIR UTILITIES ALSO.

GENERAL NOTES:

1. PROVIDE BERMUDA SODDING AS PERMANENT VEGETATIVE COVER WHERE GRASS PREVIOUSLY EXISTED.
2. PROVIDE MULCH WHERE MULCH PREVIOUSLY EXISTED.
3. VERIFY ALL FIELD CONDITIONS AND THE EXACT LOCATIONS OF ALL UNDERGROUND UTILITIES PRIOR TO BEGINNING DEMOLITION AND CONSTRUCTION. IF CONDITIONS ARE DIFFERENT FROM THAT SHOWN ON THE PLANS, STOP WORK AND NOTIFY THE ENGINEER.
4. ALL WORK FOR THE PROJECT SHALL CONFORM TO THE PROJECT SPECIFICATIONS FOUND IN THE PROJECT MANUAL.
5. PROMPTLY INFORM THE ENGINEER OF ANY DISCREPANCY DISCOVERED IN THESE DRAWINGS OR SPECIFICATIONS OR CONFLICT BETWEEN THE DRAWINGS OR SPECIFICATIONS.
6. BURNING OF ANY MATERIAL, DEBRIS, OR TRASH ON SITE WILL NOT BE PERMITTED.
7. ALL DEMOLITION DEBRIS TO BE REMOVED SHALL BE DISPOSED OF OFF–SITE IN ACCORDANCE WITH ALL LOCAL, STATE AND FEDERAL REGULATIONS AND SPECIFICATIONS, LATEST REVISION.
8. IN ADDITION TO INFORMATION OBTAINED FROM SITE VISITS AND A FIELD SURVEY, THE EXISTING UNDERGROUND UTILITIES SHOWN HEREIN ARE BASED ON A COMBINATION OF AVAILABLE SOURCE INFORMATION PROVIDED BY OTHERS, INCLUDING AS–BUILT DRAWINGS AND EXISTING UTILITIES RECORDS AND/OR MAPS. A CONCERTED EFFORT TO LOCATE ALL EXISTING UTILITIES WAS MADE, HOWEVER, LOCATION OF UNDERGROUND UTILITIES AS SHOWN ARE APPROXIMATE AND FOR INFORMATION PURPOSES ONLY. THE EXACT LOCATION OF ALL UNDERGROUND UTILITIES SHALL BE VERIFIED AND ANY AND ALL DAMAGES RESULTING FROM THE FAILURE TO DO SO SHALL BE REPAIRED AT NO EXPENSE TO THE OWNER. CONTACT PALMETTO UTILITY PROTECTION SERVICE (PUPS) AND OTHER LOCAL AND REGIONAL UTILITY COMPANIES AT LEAST 72 HOURS PRIOR TO COMMENCING CONSTRUCTION FOR LOCATION OF UTILITIES.
9. CONTRACTOR IS RESPONSIBLE FOR VERIFYING THE EXACT LOCATIONS AND ELEVATIONS OF EXISTING UTILITIES WITHIN THE PROJECT LIMITS PRIOR TO CONSTRUCTION.
10. PROTECT FROM DAMAGE EXISTING STRUCTURES, UTILITIES, ETC. THAT ARE TO REMAIN OR TO BE SALVAGED. REPAIR ANY DAMAGE TO EXISTING STRUCTURES, UTILITIES, ETC. TO ORIGINAL CONDITION, AT NO ADDITIONAL COST TO THE OWNER.
11. CONTRACTOR SHALL BECOME FAMILIAR WITH THE EXISTING CONDITIONS AND BE PREPARED TO ADEQUATELY CARE FOR AND SAFEGUARD HIMSELF AND THE OWNER FROM DAMAGE.
12. KEEP ALL ROADS ADJACENT TO THE SITE CLEAN DURING CONSTRUCTION.

RETAINING WALL NOTES:

1. KEYSTONE MODULAR BLOCK RETAINING WALL SYSTEM SHALL BE THE BASIS OF DESIGN. OTHER MANUFACTURERS MAY BE CONSIDERED, SUBJECT TO APPROVAL BY ENGINEER.
2. KEYSTONE SPECIFICATIONS:
   a. GRAVITY WALL SYSTEM.
   b. BLOCK TYPE: STANDARD UNIT, SERIES II, TRI–FACE, 8"Hx18"Wx18"D.
   c. NEAR VERTICAL SETBACK OPTION.

BID DOCUMENTS

THESE DOCUMENTS ARE FOR THE PURPOSE OF SOLICITATION OF BIDS AND ARE NOT FOR USE FOR CONSTRUCTION

REVISIONS

NO.	DESCRIPTION	DATE	BY

APPROVALS
PROJECT ENG: BET
DESIGNED BY: MDJ
DRAWN BY: MDJ
CHECKED BY: BET
APPROVED: BET

SOUTH CAROLINA CERTIFICATE OF AUTHORIZATION URS CORPORATION No. C00934
10-19-15
DATE

SOUTH CAROLINA PROFESSIONAL ENGINEER LICENSED No. 25139 BRYAN E. TILLMAN
SIGNATURE

URS an AECOM company,
101 Research Drive
Columbia, South Carolina 29203
Telephone (803) 254-4400 : Fax (803) 771-6676
www.aecom.com

SHEET TITLE: SITE IMPROVEMENT PLAN
DATE: OCT. 16, 2015 | SCALE: AS SHOWN

PROJECT: USC TENNIS RESTROOM BUILDING EROSION CONTROL REPAIR
PREPARED FOR THE UNIVERSITY OF SOUTH CAROLINA
CITY OF COLUMBIA SOUTH CAROLINA

.DWG NAME	SHEET
N.B. NO.	1
REF.	OF
PROJECT NO.	1

FILE NO.

N:\PROJECT\14423776 & 44423776_USC_TENNIS CENTER EROSION CONTROL REPAIR\DRAWINGS\EXHIBIT SKETCHES\USC TENNIS BLDG EROSION CONTROL.DWG 10/19/2015 11:53:30 PM