

Mar 22, 2013 10:03am S:\12214 USC Health Services\Drawings\12214\12214-Health Services C1.dwg

MULTI-STORY BRICK VENEER BUILDING (RUSSELL HOUSE)

MULTI-STORY BRICK VENEER BUILDING (THOMSON STUDENT HEALTH CENTER)

MULTI-STORY BRICK VENEER BUILDING (CALCOTT BUILDING)

MULTI-STORY BRICK VENEER BUILDING (THOMSON STUDENT HEALTH CENTER)

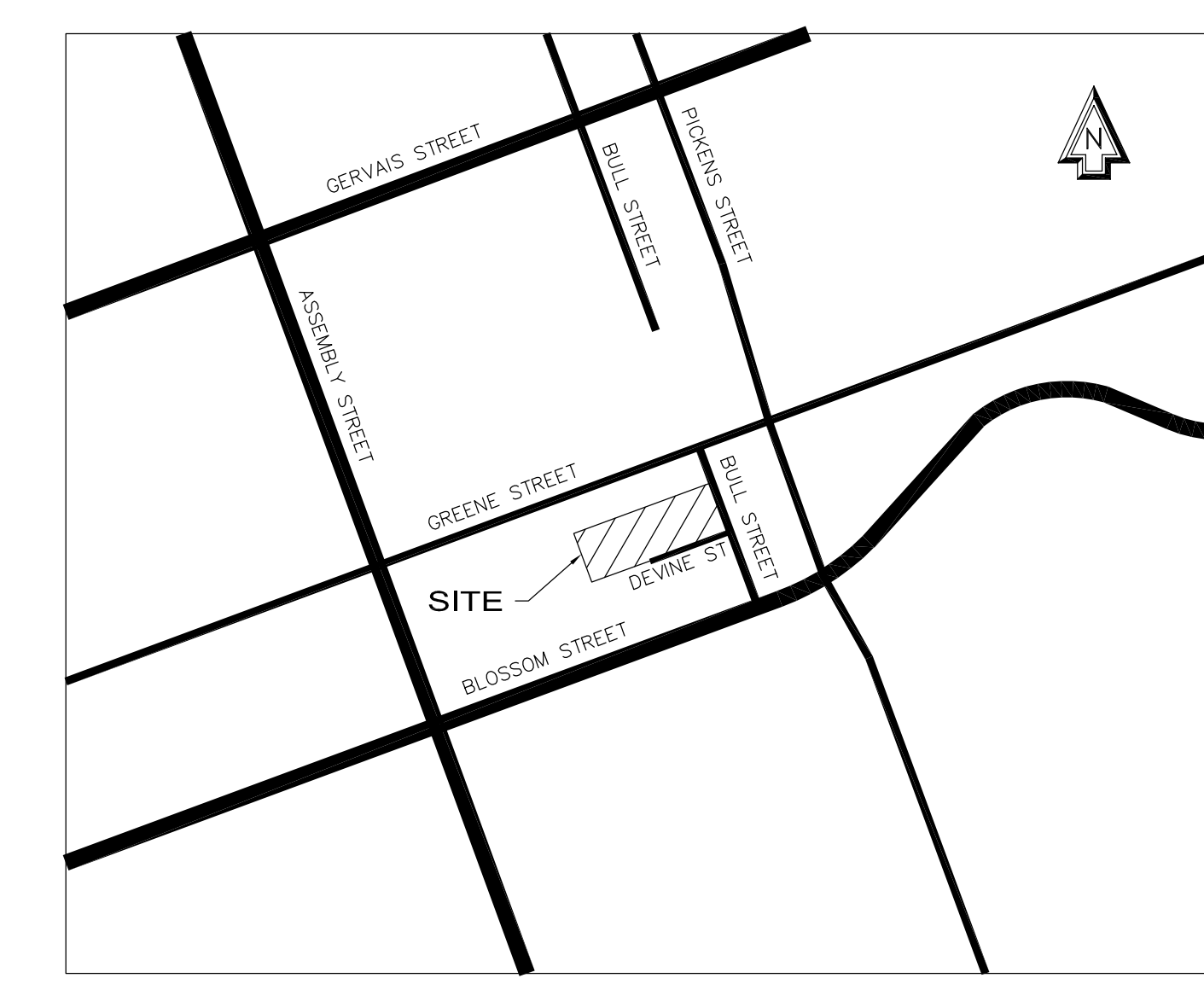
MULTI-LEVEL PARKING STRUCTURE

GENERAL NOTES

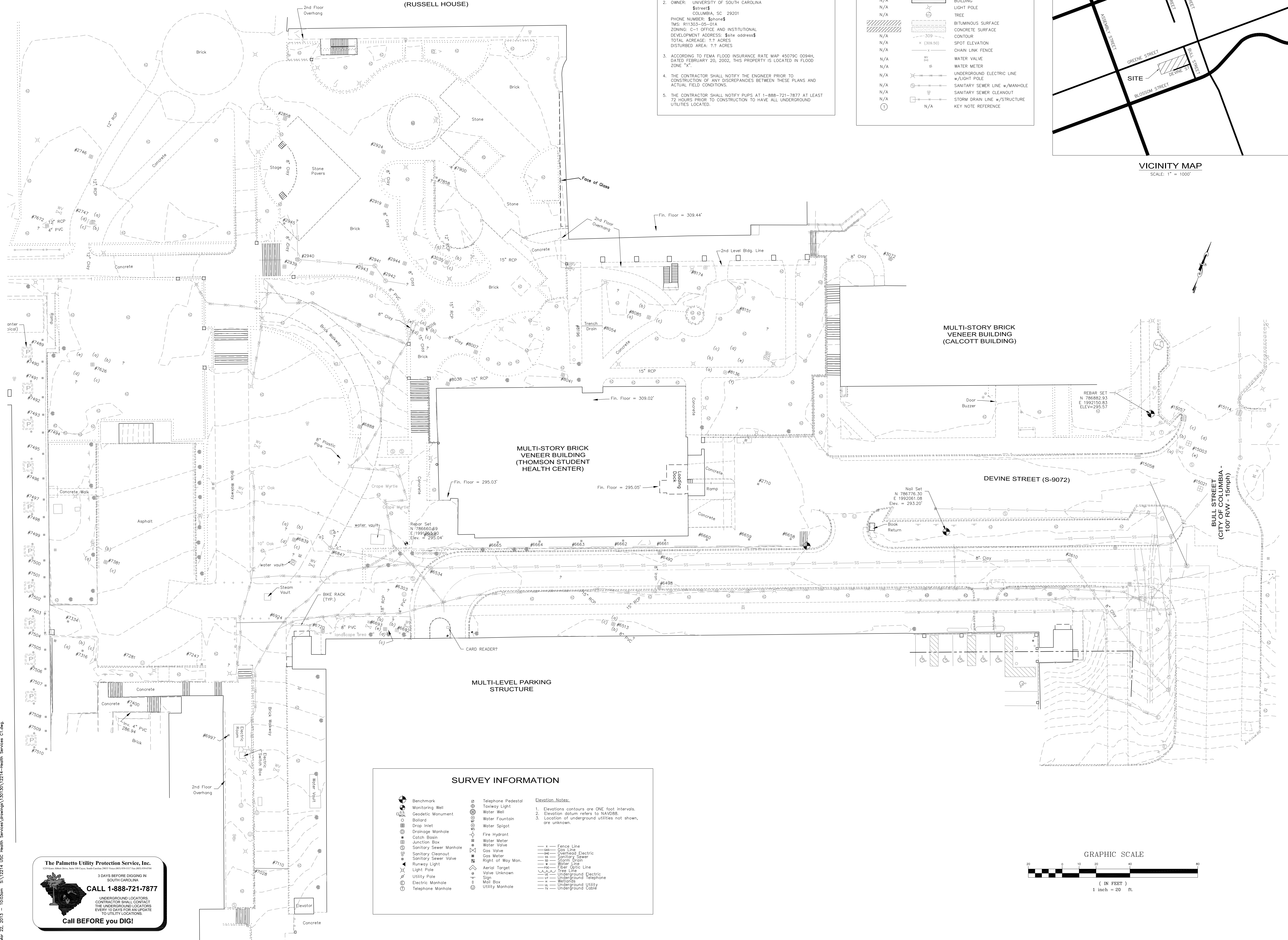
1. TOPOGRAPHIC SURVEY WAS COMPLETED BY SURVEY ONE, LLC, ON JANUARY 17, 2013. NO BOUNDARY OR TOPOGRAPHIC SURVEY WAS PERFORMED BY R.B. TODD CONSULTING ENGINEERS.
2. OWNER: UNIVERSITY OF SOUTH CAROLINA
 2100 UNIVERSITY DRIVE
 COLUMBIA, SC 29201
 PHONE NUMBER: 803.956.5111
 TMS: R1303-05-01A
 ZONING: C-1 OFFICE AND INSTITUTIONAL
 DEVELOPMENT ADDRESS: \$site address\$
 TOTAL ACREAGE: ?? ACRES
 DISTURBED AREA: ?? ACRES
3. ACCORDING TO FEMA FLOOD INSURANCE RATE MAP 45079C 0294H, DATED FEBRUARY 20, 2002, THIS PROPERTY IS LOCATED IN FLOOD ZONE "X".
4. THE CONTRACTOR SHALL NOTIFY THE ENGINEER PRIOR TO CONSTRUCTION OF ANY DISCREPANCIES BETWEEN THESE PLANS AND ACTUAL FIELD CONDITIONS.
5. THE CONTRACTOR SHALL NOTIFY PUPS AT 1-888-721-7877 AT LEAST 72 HOURS PRIOR TO CONSTRUCTION TO HAVE ALL UNDERGROUND UTILITIES LOCATED.

LEGEND

DEMOLITION	EXISTING	DESCRIPTION
N/A	⊕	BENCHMARK/CONTROL POINT
N/A	—	PROPERTY LINE/RIGHT OF WAY
N/A	▭	BUILDING
N/A	⊙	LIGHT POLE
N/A	⊗	TREE
▨	▨	BITUMINOUS SURFACE
▩	▩	CONCRETE SURFACE
N/A	—	CONTOUR
N/A	x (309.50)	SPOT ELEVATION
N/A	—	CHAIN LINK FENCE
N/A	⊕	WATER VALVE
N/A	⊕	WATER METER
N/A	—	UNDERGROUND ELECTRIC LINE
N/A	—	UNDERGROUND TELEPHONE
N/A	—	SANITARY SEWER LINE w/MANHOLE
N/A	—	SANITARY SEWER CLEANOUT
N/A	—	STORM DRAIN LINE w/STRUCTURE
N/A	⓪	KEY NOTE REFERENCE

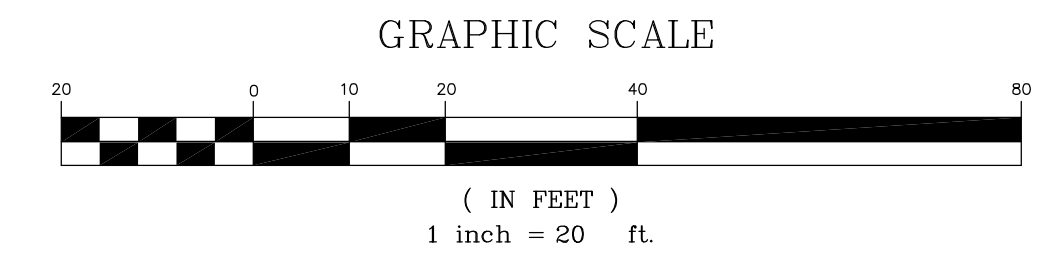


VICINITY MAP
SCALE: 1" = 1000'



SURVEY INFORMATION

⊕	Benchmark	⊕	Telephone Pedestal	⊕	Elevation Notes:
⊕	Monitoring Well	⊕	Taxiway Light	1.	Elevations contours are ONE foot intervals.
⊕	Geodetic Monument	⊕	Water Well	2.	Elevation datum refers to NAVD83.
⊕	Bollard	⊕	Water Fountain	3.	Location of underground utilities not shown, are unknown.
⊕	Drop Inlet	⊕	Water Spigot		
⊕	Drainage Manhole	⊕	Fire Hydrant		
⊕	Catch Basin	⊕	Water Meter	—	Fence Line
⊕	Junction Box	⊕	Water Valve	—	Gas Line
⊕	Sanitary Sewer Manhole	⊕	Gas Valve	—	Overhead Electric
⊕	Sanitary Cleanout	⊕	Gas Meter	—	Sanitary Sewer
⊕	Sanitary Sewer Valve	⊕	Right of Way Mon.	—	Storm Drain
⊕	Runway Light	⊕	Aerial Target	—	Fiber Optic Line
⊕	Light Pole	⊕	Valve Unknown	—	Trailer Line
⊕	Utility Pole	⊕	Sign	—	Underground Electric
⊕	Electric Manhole	⊕	Mail Box	—	Underground Telephone
⊕	Telephone Manhole	⊕	Utility Manhole	—	Wetlands
		⊕		—	Underground Utility
		⊕		—	Underground Cable



The Palmetto Utility Protection Service, Inc.
 1215 Oak Street, Suite 100, Columbia, South Carolina 29201
 3 DAYS BEFORE DIGGING IN SOUTH CAROLINA
CALL 1-888-721-7877
 UNDERGROUND LOCATORS CONTRACTOR SHALL CONTACT THE UNDERGROUND LOCATORS EVERY 10 DAYS FOR AN UPDATE TO UTILITY LOCATIONS.
Call BEFORE you DIG!

RBTODD CONSULTING ENGINEERS
 7436 Broad River Road, Suite 212
 Irmo, SC 29903
 Tel. 803.781.3142
 Fax. 803.781.3142
 www.rbtodd.com

PROJECT TITLE
USC HEALTH SERVICES
 COLUMBIA, SC

DRAWING TITLE
PRELIMINARY SURVEY (MARCH 22, 2013)

DRAWN BY: PJJ
 CHECKED BY: RBT
 FILE: 12214-HEALTH

PROJECT NO.: 12214
 DATE: 22 MARCH 2013
 DRAWING NO.: **C1.0**