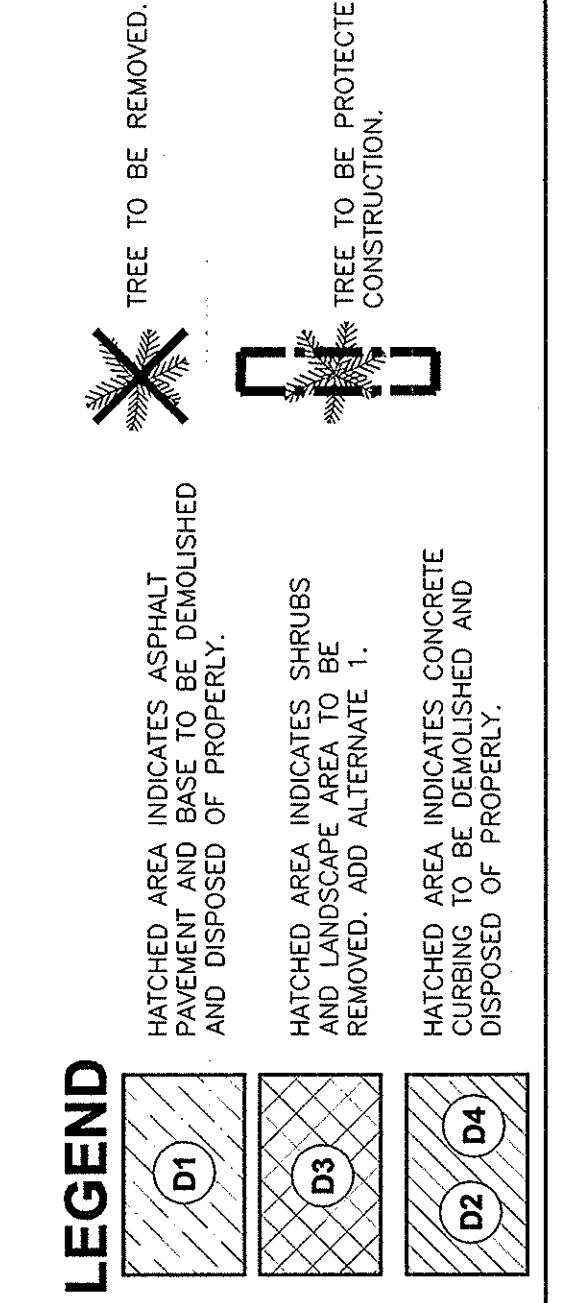


**CODED DEMOLITION NOTES**

D1 HATCHED AREA DEPICTS ASPHALT PAVEMENT THAT SHALL BE SAW CUT AND REMOVED.  
 D2 CONCRETE CURBING SHALL BE DEMOLISHED AND DISPOSED OF PROPERLY.  
 D3 LANDSCAPE PLANTING AREAS SHALL BE EXCAVATED TO A DEPTH THAT ALLOWS FOR THE REMOVAL OF ALL PLANTS AND TREES TO A MINIMUM OF 12" BELOW FINISHED GRADE. ALL MATERIALS SHALL BE PROPERLY DISPOSED OFF-SITE. ADD ALTERNATE 1.  
 D4 CONCRETE APRON SHALL BE DEMOLISHED AND DISPOSED OF PROPERLY.  
 D5 TREE PROTECTION FENCING - SEE DETAIL  
 D6 REMOVE EXISTING PARKING STRIPING FROM EXISTING PAVEMENT



**NOTES REGARDING BASE BID AND ALTERNATES:**

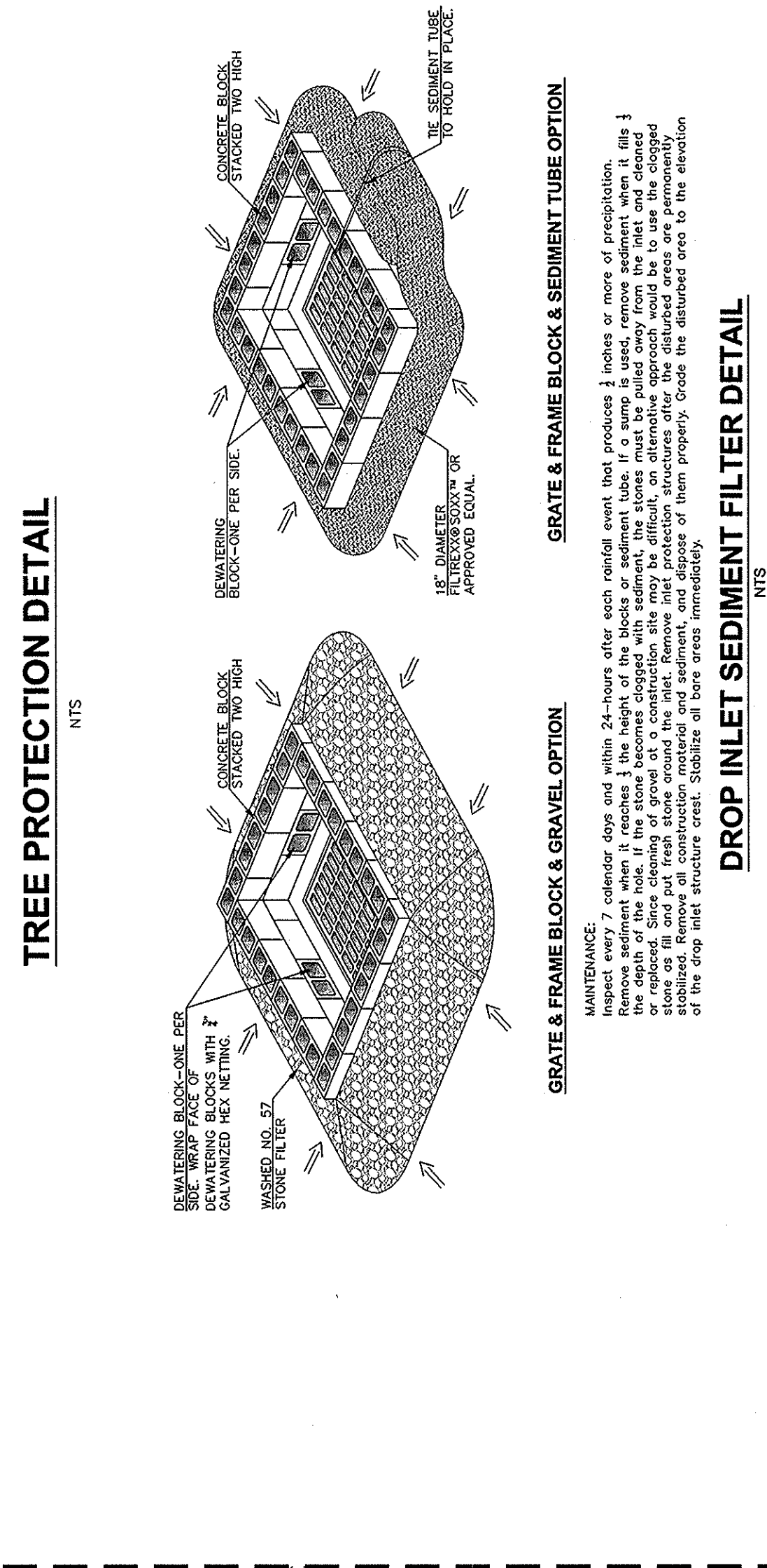
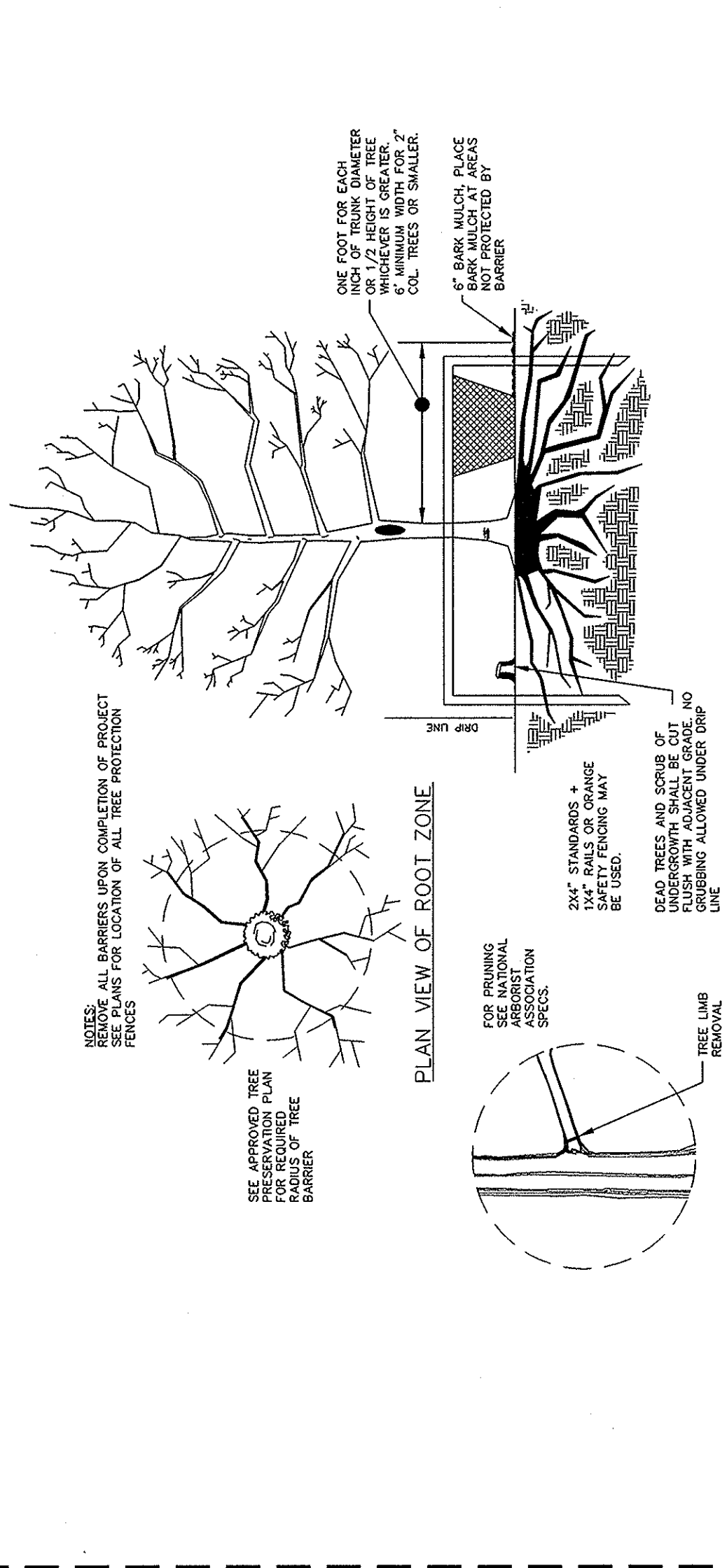
1) ALL ALTERNATES ARE ADD ALTERNATES.  
 2) ADD ALTERNATE 1 SHALL BE FOR THE REMOVAL OF THE TREES AND SHRUBS DEPICTED BY NOTE D5.

**NOTES:**

1) CONTRACTOR SHALL PROVIDE CONTINUAL ACCESS TO THE STADIUM.  
 2) CONTRACTOR IS RESPONSIBLE FOR ALL TRAFFIC CONTROL MEETING REQUIREMENTS.  
 3) PROTECT ALL EXISTING TREES TO REMAIN ON THE SITE.

**DEMOLITION/CLEARING NOTES:**

1) ALL EXISTING TREES AND SHRUBS TO BE REMOVED SHALL BE REMOVED FROM THE SITE.  
 2) THE VERIFICATION PROCESS SHALL INCLUDE VISITING AND WALKING THE SITE. ALL ITEMS TO BE REMOVED SHALL BE IDENTIFIED ON THIS PLAN OR NOT, SHALL BE THE RESPONSIBILITY OF THE CONTRACTOR.  
 3) EXISTING TREES SHALL BE PROTECTED BY THE CONTRACTOR.  
 4) UTILITIES MAY EXIST THAT ARE NOT SHOWN ON THIS PLAN.  
 5) EROSION AND SEDIMENT CONTROL DEVICES MUST BE IN PLACE PRIOR TO DEMOLITION.  
 6) CONTRACTOR SHALL COORDINATE WITH THE OWNER AND APPROPRIATE AGENCIES FOR PROPER REMOVAL AND DISPOSAL.  
 7) DEMOLITION SHALL MEET ALL APPLICABLE STATE, LOCAL AND FEDERAL REGULATIONS.  
 8) ALL DEMOLISHED ITEMS SHALL BE REMOVED FROM THE SITE AND PROPERLY DISPOSED OF OR AS DIRECTED BY THE OWNER COORDINATE WITH OTHER FOR ANY SALVAGE ITEMS.





**REFERENCES:**

1) PLAN PREPARED FOR UNIVERSITY OF SOUTH CAROLINA, BY COX AND DINKINS, INC., DATED JANUARY 2008.  
 2) A PLAN OF BOUNDARY SURVEY AND TOPOGRAPHIC MAP OF RICHLAND COUNTY TAX PARCELS PREPARED BY WILBUR SMITH ASSOCIATES, DATED NOVEMBER 26, 2008, REVISION DECEMBER 11, 2008.

**NOTES:**

1) THE LOCATIONS OF OTHER UNDERGROUND UTILITIES ARE UNKNOWN.  
 2) THE CONTOUR INTERVAL IS ONE (1) FOOT UNLESS OTHERWISE NOTED.  
 3) VERTICAL DATA SHOWN HEREON IS BASED ON PUBLISHED VALUES FOR RICHLAND COUNTY CONTROL MONUMENT R579171A2, HAVING A PUBLISHED ELEVATION OF 197.50, BASED ON NAVD 88 DATUM.

**COX AND DINKINS**  
ENGINEERS - SURVEYORS  
COX AND DINKINS, INC.  
724 BELLEVILLE BLVD.  
COLUMBIA, SC 29208  
803-254-0518  
803-254-0519  
Email: cdh@coxanddinkins.com  
CAD PROJECT# 1633



REV.	DATE	DESCRIPTION	BY	CHKD.	DATE
1	6-14-2012	WB STADIUM MISC. SITE IMPROVEMENTS	DKH		

PROJECT TITLE: WB STADIUM MISC. SITE IMPROVEMENTS  
 CP0034479/FM00388926  
 UNIVERSITY OF SOUTH CAROLINA

EXISTING CONDITIONS / DEMOLITION PLAN  
 SHEET: 1 OF 4  
 SHEET IN SET: N/A